





Muleshoe Ranch Cooperative Management Area 2017 Surface Water Extent

-  Wet Stream
-  Dry Stream
-  Unsurveyed stream or wash
-  Muleshoe CMA

Data collected June 12-18, 2017

Data collected by Arizona Game & Fish
Department, Bureau of Land Management,
Bureau of Reclamation, U.S. Fish &
Wildlife Service, and The Nature Conservancy.

Reaches with no data shown were not surveyed.

Funding provided by the Walton Family Foundation.

Stream lines are based on the USGS National
Hydrography Dataset, and may not exactly
match the current channel alignment.

