




**Lower San Pedro River
Surface Water Extent**

-  Wet River
-  Dry River
-  Unserved stream or wash

Soza Wash to Gila River
5.7 mi (9.2 km) of wet river
Surveyed length 31.5 mi (50.7 km)
18.2% of surveyed length wet
Data Collected: June 2007

Data collected by Salt River Project and
The Nature Conservancy.
Reaches with no data shown were not surveyed,
including approximately 7 miles near San Manuel
and an additional 9 miles below Aravaipa confluence
that were believed to have surface flow.
16 additional miles of river were included in the
calculation of statistics, but are not graphically
depicted on this map.

Map revised April 14, 2008