





Muleshoe Ranch Cooperative Management Area 2016 Surface Water Extent

-  Wet Stream
-  Dry Stream
-  Unsurveyed stream or wash
-  Muleshoe CMA

Data collected June 12-18, 2016
Upper Hot Springs Canyon resurveyed July 14.
Reaches with no data shown were not surveyed.

Funding provided by the Walton Family Foundation.

Stream lines are based on the USGS National Hydrography Dataset, and may not exactly match the current channel alignment.

